



Weekly Report on COVID-19

COVID-19 සතිපතා වාර්තාව | COVID-19 வார அறிக்கை

Issue 2021 : 3

This report is based on COVID 19 cases from last 14 days

Period: 2021. 01. 18 to 2021. 02. 02

Published: 2021. 02. 02

COVID 19 Situation since 1st of January 2020

	Case	Deaths
Sri Lanka	64,983	323

Source: www.epid.gov.lk : 2021. 02. 02 : 10.45 am

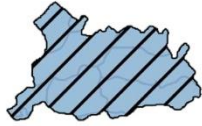
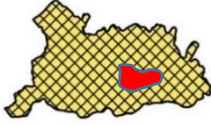
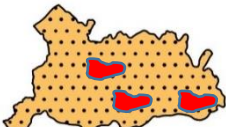

New cases reported in NWP

	Kurunegala	Puttlam	NWP
New cases reported from 2021. 01. 18	788	325	1,113
Total Cases from 2020. 10. 01	1,764	1,014	2,778
Total Deaths from 2020. 10. 01	13	12	25

COVID 19 Alert Related Definitions

❖ Proposed Regional Alert levels

(Localised adaptation based on Guideline number PA/DDGPHS ii/3/Covid/Gen/2020/ (Sub6) dated 03. 11. 2020 of Director General of Health Services) – See http://www.health.gov.lk/moh_final/english/

Proposed Regional Alert Level for MOH Division		
Number	Definition	Proposed functioning targeting minimizing the spread
Regional Alert Level 1 MOH Division	No active cases in the MOH Division 	Entire MOH division function as in national alert level. (Currently Alert 2-3)
Regional Alert Level 2 MOH Division	One GN Division (within or bordering) is having active case(s) 	- Designated GN area or a part of GN area to function as Level 4. - Other areas function as in national alert level (Currently Alert 2-.3)
Regional Alert Level 3 MOH Division	More than one GN Division (within or bordering) are having active case(s). 	- Designated GN area or a part of GN area to function as Level 4. - Other areas function as level 3
Regional Alert Level 4 MOH Division	Community spread within the Division. 	Entire MOH division to function as level 4.

❖ **Active Cases:** Cases became positive within last 14 days

❖ **High Risk GN areas:** GN area with one or more active cases.

Active Cases: Cases became positive within last 14 days

High Risk GN areas: GN area with one or more active cases.

Distribution of OVID 19 Cases in Kurunegala District

MOH Division		GN Areas with active cases (Only the GN Divisions with active cases are shown)	
Name (& Total Cases)	Proposed Regional Alert Level of MOH division for next week	Name	Number of active cases
Alawwa (110)	Level 3	Abbowa	3
		Alawwa North	2
		Alawwa South	9
		Bowala	5
		Divulgahakotuwa	2
		Galatharaya	3
		Galgamuwa North	1
		Galgamuwa South	2
		Hinnarapola	2
		Humuluwa East	1
		Humuluwa West	1
		Imbulgoda	1
		Kandededara North	1
		Kebellavita	4
		Keppitiwalana	1
		Kiriwanapola	2
		Maharachchimulla	5
		Miriheliya	10
		Nugawela	2
		Pallekekulawala	1
		Paramaulla	2
		Vilgamuwa Watta	1
		Waduwwa	1
Wedeniya	1		
Wennoruwa East	1		
Wennoruwa West	1		
Wewala	1		
Yatigaloluwa	4		
Ambanpola (18)	Level 2	Ambanpola North	1
		Ambanpola South	1
		Udagama	1
		Udangawa	1

Active Cases: Cases became positive within last 14 days

High Risk GN areas: GN area with one or more active cases.

Bamunakotuwa (16)	Level 2	Dampitiya	2
		Ethanawatta	1
		Kelimune	2
		Wathukana	1
Bingiriya (37)	Level 3	Bingiriya	1
		Hiruwalpola	1
		Horagasagara	9
		Manelembuwa	1
		Mukalanhena	1
		Padiwela	1
		Tharana	3
		Weerapokuna	4
Galgmuwa - Ehetuwewa (29)	Level 2	Ehetuwewa	1
		Kuda Embogama	1
		Maha Kanthnoruwa	1
		Walathwewa	1
		Galgamuwa Town	1
		Konwewa	2
		Meegalewa	2
Ganewatta (40)	Level 3	Hiripitiya	1
		Kanawa	1
		Kumbukgete	2
		Makulwewa	1
		Moragolla	2
		Nikadalupotha	1
		Pannawa	2
		Seeradunna	1
		Sirangoda	4
		Thambagalla	2
Giribawa (5)	Level 2	Halmillagala	2
Ibbagamuwa (63)	Level 3	Galketigama	15
		Godarathmale	1
		Hangamuwa	1
		Ibbagamuwa	2
		Ipalawa	6
		Kandegedara	1
		Kendawala	1
		Pannala	8

Active Cases: Cases became positive within last 14 days

High Risk GN areas: GN area with one or more active cases.

Katupotha (60)	Level 3	Arakyala	1
		Barigoda	1
		Bogamulla	7
		Horombawa	2
		Kekunagolla	5
		Kotadeniyawa Palatha	1
		Mahagama	2
		Nakkawatta	1
		Panavitiya	1
		Siyambalankotuwa	1
		Udagedara	7
Kobeigane (12)	Level 2	Halmillakotuwa	1
		Thelahara	3
		Vinikuliya	2
		Waduressa	2
Kotawehera (16)	Level 2	Kirinda A	2
		Kotavehera	2
		Kudarawaliya	1
		Meewellewa	1
		Monnekulama	2
Kuliyapitiya (142)	Level 3	Anukkane	2
		Beminigalla	1
		Deegalla	1
		Diyadora	2
		Esseddawa	15
		Haggamuwa	1
		Ihala Embawa	2
		Ihala Kalugamuwa	4
		Ihala Piduma	1
		Kirindawa	1
		Kithalawa	1
		Kongolla	3
		Pahala Elathalawa	1
		Pahala Galpola	5
		Pahala Kalugamuwa	1
		Pitadeniya	1
		Thalahitimulla	1
Wewagama	2		
Yakarawatta	3		

Active Cases: Cases became positive within last 14 days

High Risk GN areas: GN area with one or more active cases.

Kurunegala (130)	Level 3	Akaragana North	1
		Attanapitiya	1
		Bamunawala	1
		Bamunugedara	2
		Budanapitiya	5
		Dematagolla	1
		Ginikarawa	1
		Henamulla	1
		Heraliyawala	4
		Ihala Hadirawalana	1
		Kudumbawa	2
		Mahakandegama	1
		Malkaduwawa	6
		Malkaduwawa Colony South	1
		Pubbowa	1
		Thalvita	2
		Vilbawa	4
		Vilgoda	3
		Wanduragala	1
Wehera West	3		
Wellawa	5		
Maho (18)	Level 2	Deheneggama	1
		Karambe	1
		Kumbukwewa	1
		Metiyakgama	2
		Uduweriya	2
Mallawapitiya (108)	Level 3	Hengawa	3
		Hewana	1
		Hewapola	1
		Indulgoda	1
		Kolapelalikanda	4
		Koralegedara	1
		Mallawapitiya	21
		Meddegama West	1
		Mehiella North	1
		Millawa	7
		Thorayaya	2
Maspotha (2)	Level 3	Hettigedara	7
		Kavudawatta	2

Active Cases: Cases became positive within last 14 days

High Risk GN areas: GN area with one or more active cases.

		Maspotha	1
		Maveedalupotha	1
		Rathkarawwa	2
Mawathagama (124)	Level 3	Bandaragalawatta	2
		Delgolla Watta North	1
		Eriminna	4
		Galapitamulla	1
		Hidagolla	1
		Kotikapola	2
		Kotikapola Ihalagama	1
		Maladeniya	2
		Mawathagama	45
		Mawathagama North	1
		Mawathagama South	9
		Metibokka	2
		Pallegama West	1
		Paragahadeniya	2
		Paragahadeniya	1
		Pilessa Ihalagama	5
		Pilessa Pahalagama	1
		Wadiyagoda	1
		Waraddana	1
		Watareka	8
		Welikumbura	2
MC Kurunegala (91)	Level 3	Ilippugedara	2
		Kurunegala Town - Central	7
		Kurunegala Town - North East	3
		Kurunegala Town - South	5
		Kurunegala Town Udawalpola	1
Narammala (54)	Level 3	Dambadeniya South	1
		Epaladeniya	1
		Handapangala	3
		Karalappala	1
		Kudagammana	1
		Maradagolla	1
		Metiyagane West	1
		Narammala	5
		Penthenigoda	1
Nikaweratiya	Level 3	Budumuttawa	3

Active Cases: Cases became positive within last 14 days

High Risk GN areas: GN area with one or more active cases.

(27)		Divullagoda	1
		Galapitiyagama	1
		Halmillewa	2
		Hulugalla	1
		Karakole	1
		Nabadewa	1
		Nikaweratiya North	1
		Nikaweratiya South	8
		Tharanagolla	1
Panduwasnuwara East (17)	Level 2	Gallehepitiya	3
		Kanduboda	3
		Nindawela	1
		Rathmalla	1
Panduwasnuwara West (48)	Level 3	Ambagahagedara	1
		Bogolla	1
		Diggalagedara	3
		Dolohomuna	2
		Girathalawa	3
		Kadawalagedara	1
		Kurundu Kumbura	6
		Madaina	2
		Meegaspitiya	1
		Moonamaldeniya	4
		Moragolla	1
		Munihirigama	1
		Panduwasnuwara	4
		Pepolegama	3
Rathmale	1		
Pannala (235)	Level 3	Badabedda	1
		Bopitiya	1
		Elabadagama East	2
		Elabadagama North	1
		Elabadagama West	2
		Eriyagolla	2
		Gonulla West	6
		Hendiyagala	15
		Kadirapola	2
		Kandepola	1
		Kotuwella	1

Active Cases: Cases became positive within last 14 days

High Risk GN areas: GN area with one or more active cases.

		Madigepola	1
		Maharagama	6
		Maholawa	1
		Malgamuwa	1
		Mattegama	1
		Narangamuwa	1
		Narangoda North	3
		Pannala	40
		Pethigodagedara	1
		Sandalankawa	4
		Thalammehera	4
		Thambakanda	1
		Werahera	3
		Wetakeyawa	3
		Wettewa	7
Polgahawela (168)	Level 3	Bandawa	4
		Gammana	1
		Godawela	4
		Handugala	1
		Hondella	4
		Meddalanda	2
		Oruliyadda	2
		Polgahawela North	3
		Potuhara East	3
		Thiyador Watta	1
Polpithigama (31)	Level 2	Ambagaswewa	2
		Madahapola	1
		Moragollagama	2
		Niyandawanaya	1
		Polgahanagoda	1
		Polpithigama	4
		Pothuwila	1
Rasnayakapura (1)	Level 2	Agara Uda	1
Rideegama (79)	Level 3	Ambakote	2
		Balawattala	2
		Buluwala	1
		Dinimiyathenna	3
		Dodamgaslanda	6

Active Cases: Cases became positive within last 14 days

High Risk GN areas: GN area with one or more active cases.

		Gabadagama	1
		Gallawa	5
		Ginihiriya	2
		Kanadeniyawala	4
		Katiyawa	1
		Korossa	1
		Medagama	1
		Minirangama	1
		Morathiha	1
		Nithulpitiya	2
		Palleyaya	1
		Pussella	2
		Rideegama	1
		Welagedara	1
Udubaddawa (25)	Level 2	Dunakadeniya North	1
		Dunakadeniya South	2
		Kovulwewa	1
		Kumara Udawela	1
		Kumbukgahamulla	2
		Meegahapelessa	1
		Nawasigahawatta	2
		Pahala Yagamwela	1
		Siyambalagasruppa West	1
Wariyapola (15)	Level 2	Bayawa	2
		Ebawalapitiya	1
		Habarawa	1
		Kelegama	1
		Minuwangate	1
		Nabadawewa	1
		Nelliya	1
		Padeniya	1
		Thennakongama	1
		Werapola	1
		Werella	1
Weerambagedara (43)	Level 3	Clovis Watta	2
		Dehikumbura	1
		Kalugamuwa	2
		Madawala South	2
		Medagama	3

Active Cases: Cases became positive within last 14 days

High Risk GN areas: GN area with one or more active cases.

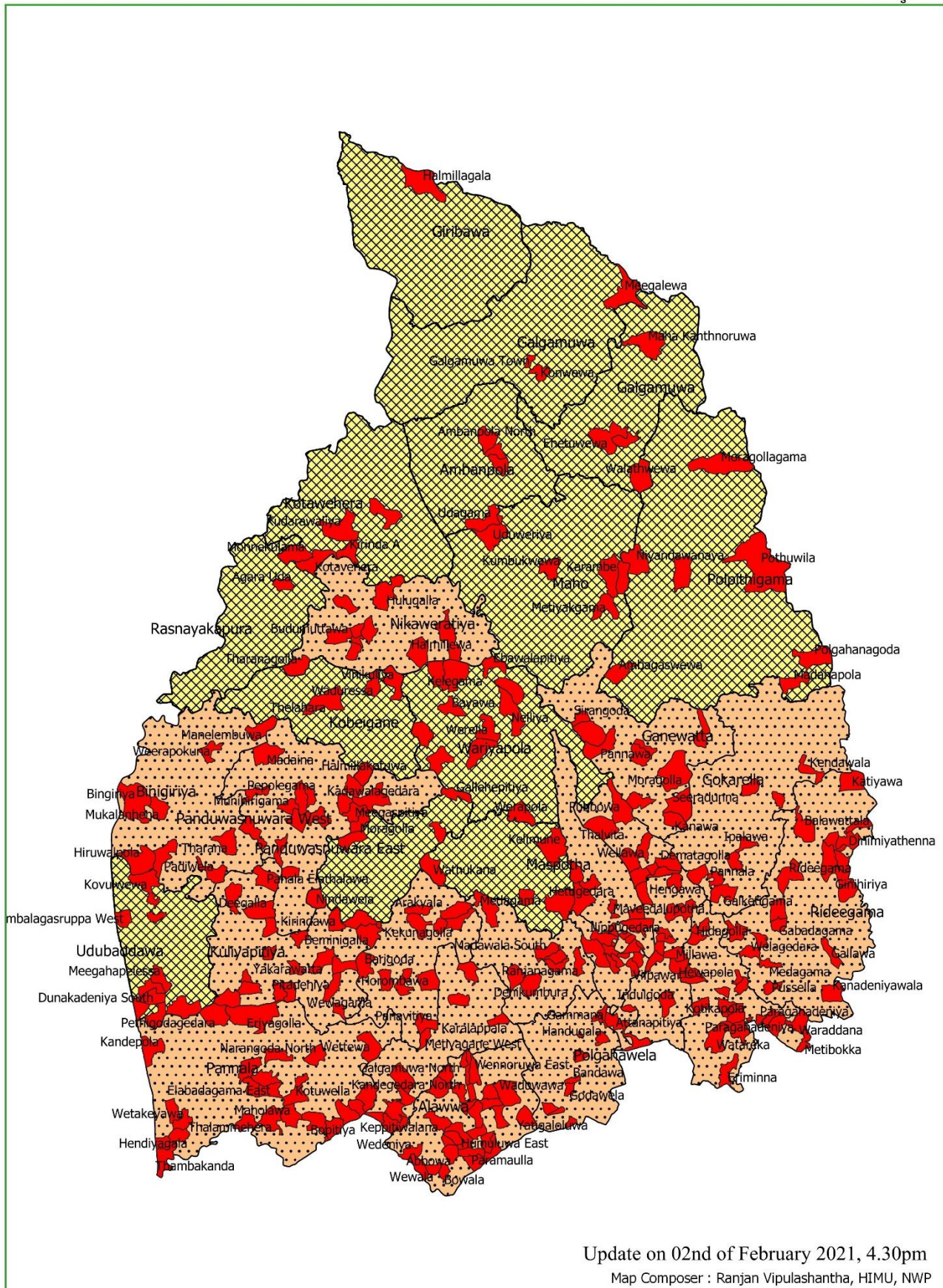
		Ranjanagama	5
		Uhumeeya	7
Total (Cumulative Total :1,764)			788

COVID-19 Risk Level Map in Kurunegala District

Regional Risk level assessment based on last 14 days reported cases

(Period 18th January 2021 to 02nd February 2021)

5



Active Cases: Cases became positive within last 14 days
High Risk GN areas: GN area with one or more active cases.

Distribution of COVID 19 Cases in Puttlam District

MOH Division		GN Areas with active cases (Only the GN Divisions with active cases are shown)	
Name (& Total Cases)	Proposed Regional Alert Level of MOH division for next week	Name	Number of active cases
Anamaduwa (21)	Level 2	Dharmapalaya	2
		Gallewa	1
		Paliyagama	1
Arachchikattuwa (86)	Level 3	Adippala	1
		Arachchikattuwa East	1
		Arachchikattuwa West	2
		Battuluoya	1
		Buruthakele	2
		Pahala Attanganaya	1
		Rajakadaluwa	1
		Sengaloya	1
		Welipelessa	1
		Wijayakatupatha	2
		Wijayakatupatha Elen Egoda	3
		Chilaw (133)	Level 2
Maikkulama	1		
Dankotuwa (101)	Level 3	Dankotuwa East	1
		Dankotuwa West	1
		Godella	4
		Haldanduwana West	1
		Lihiriyagama	1
		Meda Haldanduwana	2
		Meda Katukenda	3
		Meda Kirimetiya	1
		Morukkuliya	1
		Pahala Mohottimulla	4
		Sendiriyamulla	1
		Singakkuliya	1
Kalpitiya (30)	Level 2	Andan Kanniya	2
		Nirmalapura	1
		Panayadiya	1
		Sinnakudirippu	2
Karuwalagaswewa (20)	Level 3	Ihala Puliyankulama	3
		Karuwalagaswewa	3
		Medagama	1
		Pahala Puliyankulama	5
		Thabbowa South	2
		Weerapura	3
Madampe	Level 3	Galmuruwa South	1

Active Cases: Cases became positive within last 14 days

High Risk GN areas: GN area with one or more active cases.

(33)		Irattakulama North	1
		Mahabaddegama	5
		Marakkalagama	2
		Pattiyagama	2
		Pothuvila	3
Mahakumbukkadawala (Sum With Anamaduwa)	Level 2	Kivula Youth Project	1
		Rathmalgaswewa	2
Mahawewa (31)	Level 3	Halpanvila East	2
		Horagolla North	2
		Horagolla South	7
		Ihala Walahapitiya	1
		Maranda North	2
		Maravila Town	1
		Pahala Kudawewa	3
		Pahala Walahapitiya	1
		Thalvila	1
Mundalama (108)	Level 3	Andimunai	1
		Angunavila	1
		Kattakaduwa	7
		Kudirippuwa	1
		Madurankuliya	18
		Mangalaeliya	2
		Mundalama	4
		Nawadankulama	6
		Palasola	5
		Palli Wasalpaduwa	3
		Poonapitiya	1
		Pulichchakulama	6
		Sameeragama	1
		Udappuwa	2
Nattandiya (99)	Level 3	Dukkannawa	2
		Ihala Katuneriya	3
		Ihala Kottaramulla	1
		Koswatta North	1
		Maningala	1
		Meda Kottaramulla	1
		Meda Nattandiya	1
		Mudukatuwa East	4
		Mudukatuwa North	3
		Pahala Katuneriya South	1
		Pahala Nattandiya	1
		Sandanangama	2
		Weerahena West	2
Yakadessawa	2		
Pallama (33)	Level 3	Madawakkulama	1
		Nagavila	2
		Nandimithtrapura	2
		Siyabalagaswewa	3
		Wathupola	1

Active Cases: Cases became positive within last 14 days

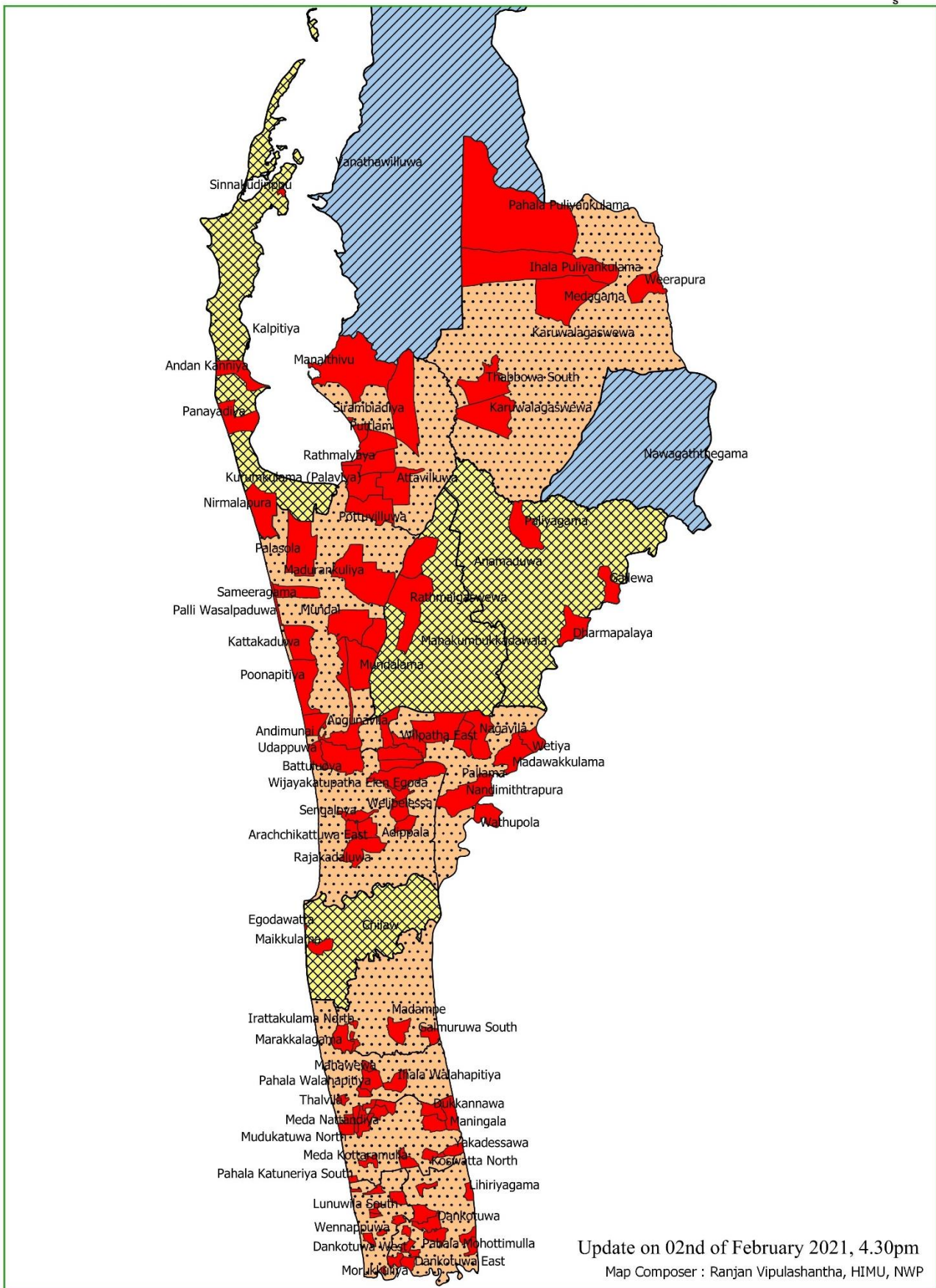
High Risk GN areas: GN area with one or more active cases.

		Wetiya	1
		Wilpatha East	4
		Wilpatha West	5
Puttalam (70)	Level 3	Attavilluwa	3
		Kurumkulama (Palaviya)	15
		Manalthivu	1
		Pottuvilluwa	2
		Puttalam North	2
		Puttalam South	1
		Rathmalyaya	4
		Sirambiadiya	5
		Thiladiya	7
		Wennappuwa (166)	Level 3
Boralessa South	4		
Dummaladeniya North	1		
Kolinjadiya South	2		
Lunuwila South	6		
Nainamadama West	1		
Waikkala South	1		
Wennappuwa North	3		
Wennappuwa South	3		
Wennappuwa West	42		
Total (Cumulative Total :1040)			325

COVID-19 Risk Level Map in Puttlam District

Regional Risk level assessment based on last 14 days reported cases

(Period 18th January 2021 to 02nd February 2021)



Update on 02nd of February 2021, 4.30pm
Map Composer : Ranjan Vipulashantha, HIMU, NWP

Active Cases: Cases became positive within last 14 days
High Risk GN areas: GN area with one or more active cases.

Distribution of Contacts under quarantine by MOH Divisions

In Kurunegala District (18. 01. 2021 – 01. 02. 2021)

SN	MOH Area	Total No Quarantined Since 2020. 10. 01	No of Contacts under quarantine
1	Alawwa	1923	472
2	Ambanpola	272	43
3	Bamunakotuwa	576	222
4	Bingiriya	583	36
5	Galgamuwa	1225	60
6	Ganewaththa	480	51
7	Giribawa	391	94
8	Ibbagamuwa	1822	422
9	Katupotha	1660	209
10	Kobeigane	640	172
11	Kotawehera	231	64
12	Kuliyapitiya	2129	409
13	Kurunegala	976	123
14	Maho	506	138
15	Mallawapitiya	3090	507
16	Mawathagama	2141	345
17	MC Kurunegala	779	138
18	Narammala	1527	26
19	Nikawaratiya	944	192
20	Panduwasnuwara-E	1505	919
21	Panduwasnuwara-W	1835	842
22	Pannala	4808	740
23	Polgahawela	2755	184
24	Polpithigama	2133	197
25	Rasnayakapura	115	0
26	Rideegama	1433	209
27	Udubaddawa	1358	253
28	Wariyapola	936	264
29	Weerambagedara	1061	244
	Total	39,834	7,575

Date of Data Source: 2021. 02. 02

Active Cases: Cases became positive within last 14 days

High Risk GN areas: GN area with one or more active cases.

Distribution of Contacts under quarantine by MOH Divisions

In Puttlam District (02. 02. 2021)

SN	MOH Area	Total No Quarantined Since 2020. 10. 08	No of Contacts under quarantine
1	Anamaduwa		88
2	Arachchikattuwa		78
3	Chilaw		18
4	Dankotuwa		208
5	Kalpitiya		89
6	Karuwalagaswewa		14
7	Madampe		104
8	Mahawewa		133
9	Mundel		101
10	Nattandiya		73
11	Pallama		131
12	Puttlam		550
13	Wennappuwa		431
	Total		2,018

Date of Data Source: 2021. 02. 02

COVID 19 Specific Investigations

PCR Activities

	Kurunegala		Puttlam		NWP
	Since 2020. 10. 01	Since 2021. 01. 18 to 2021. 02. 01	Since 2020. 10. 01 to 2021. 02. 01	Since 2021. 01. 18 to 2021. 02. 01	
PCR Sample Collected - In-OPD	-	-	2,462	808	xx
PCR Sample Collected - In-ward	7,737				xx
PCR Sample Collected - Field	36,509		13,393	1,205	xx
Total Sample Collected	44,246		15,855	2,013	60,101

Distribution of COVID 19 diagnosed patients in Healthcare Institutions

Treatment Centres and Intermediate Centres	Bed Capacity	Patient Number 2021. 02. 01 Midnight	Admission within Last Week (26/01/2021 – 02/02/2021)
Kurunegala			
BH Galgamuwa	33	12	13
DH Ambanpola	60	48	53
Dambadeniya Intermediate Care Centre	297	312	369
DH Narammala	60	51	64
Giriulla Brandix	400	363	
Total	443	786	
Bingiriya Intermediate Care Centre	550	430	
Iranawila Treatment Centre	140	77	
DH Dankotuwa	77	74	
Total	768	581	
Total of Province	1,211	1,367	

For further details, Contact

Telephone : +94 37 2223479 (Ext – 215)

+94 37 2225582 Fax : +94 37 2225581

eMail : ccpnwp2014@gmail.com, info@healthdept.nw.gov.lk

Web : www.healthdept.nw.gov.lk



Note: There could be discrepancy in data due to practical reasons. Any errors will be corrected and shown in next issue.

Data Source: Regional directorates of health services Kurunegala & Puttlam.